

ventitre
DISC GOLF

20-21 July 2024
Green Club Lainate



GCL SUMMER CHALLENGE 2024



Welcome to the first GCL Summer Challenge!

FORMAT

C-Tier, 3 rounds
+ MPO lead card final on 6 holes

PROGRAM

Friday, July 19

2:00 pm Course open to practice

Saturday, July 20

8:00 am - 8:50 am Players check-in

9:00 am Players meeting

9:45 am Round 1 start

3:00 pm Round 2 start

6.30 pm Buffet dinner

9:00 pm Distance Contest

Sunday, July 21

9:00 am Round 3 start

1:00 pm MPO Final

2:30 pm Award ceremony

SCORING

Online scoring at pdga.com/score

Assess code: GCL2024

SERVICES

Water/snack station on hole 1 and 9

RULES

PDGA rules & competition manual

[LINK](#)

OUT OF BOUNDS

OB areas, except water, are defined by golf fairways and greens, fencing nets and orange flags. Where present, orange flags serve as a visual aid for OB lines. If fairways or greens are not present, a straight line from flag to flag is the O.B. line. Where fencing is used, the inside edge of the fence posts is the OB line. The line itself is considered OB (806.02).

The golf greens are always OB, except on hole 14 (relief area). The bunkers are always hazard.

DRESSCODE

PDGA rules 3.04 D is applied

CADDIES

Caddies must obey the same rules as players.
Player is responsible for his/her caddy's actions.

DISTANCE CONTEST

5 attempts for player. The categories can be arranged depending on the number of participants.

CONTACT

Tournament Director:

Fabrizio Tornaghi #137410, tel. +39 347 889 6906

Tournament Assistant:

Adriano Ravasio #191843, tel +39 340 4517622

E-mail: info@ventitredg.com



20-21 LUGLIO 2024 COURSE MAP

- TEE
- BASKET
- PATH
- REFRESHMENT AREA
- PARKING
- TOILETS

- INFO POINT - WELCOME POINT
- RESTAURANT
- HOTEL



ventitre
DISC GOLF





HOLE

1

MPD MP40 MP50
PAR 3
110 m
361 ft

FPD AM
PAR 3
80 m
262 ft

The fairway defines the OB line on the left. Bunker is hazard.



ventitre
DISC GOLF





HOLE

2

MPD MP40 MP50

PAR 4

219 m

718 ft

FPO AM

PAR 4

178 m

584 ft

The golf fairway is in-bound. At the end of the fairway, the in-bound area widens on the left.

ventitre
DISC GOLF





HOLE

3

MP0 MP40 MP50

PAR 3

105 m

344 ft

FP0 AM

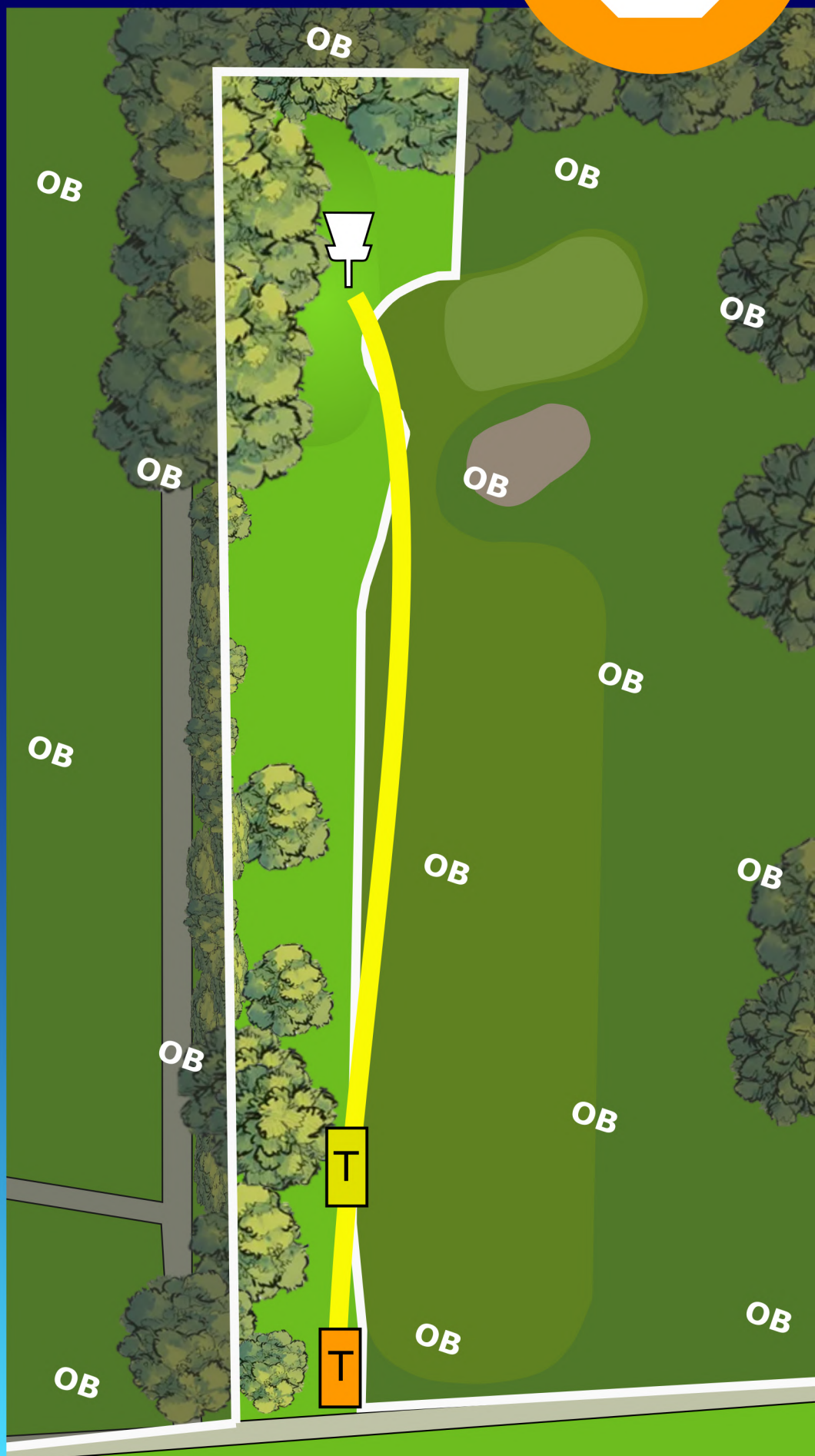
PAR 3

88 m

289 ft

OB: over the
fencing net on
the left and the
end of the hole,
the fairway
defines the OB
line on the right.

ventitre
DISC GOLF





HOLE

4

MPD MP40 MP50

PAR 4

185 m

607 ft

FPO AM

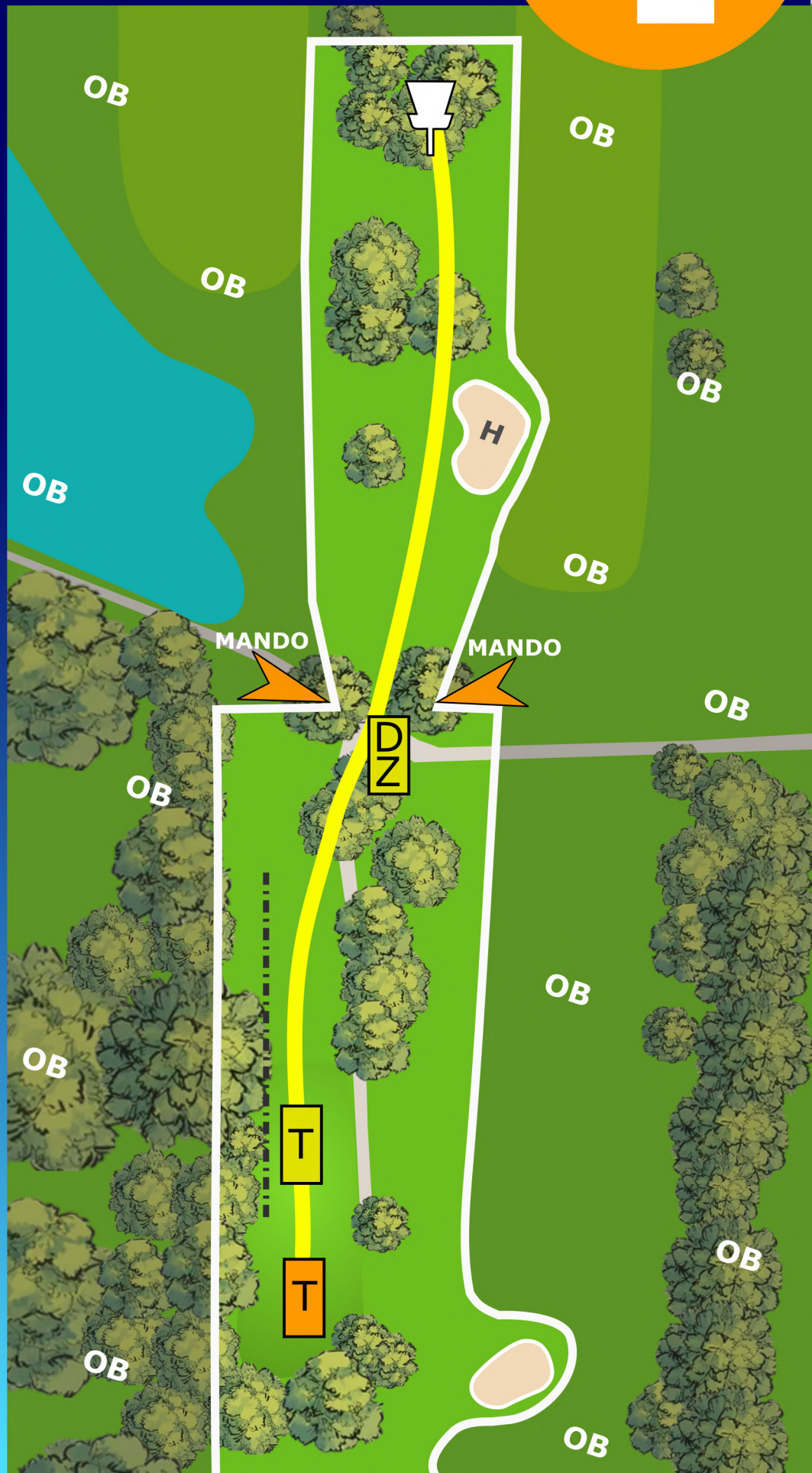
PAR 3

165 m

541 ft

OB: over the fencing net on the left. Where present, the fairways define the OB lines. Bunkers are hazard.

ventitre
DISC GOLF





HOLE

5

MPD MP40 MP50



PAR 4

184 m

604 ft

FPO AM



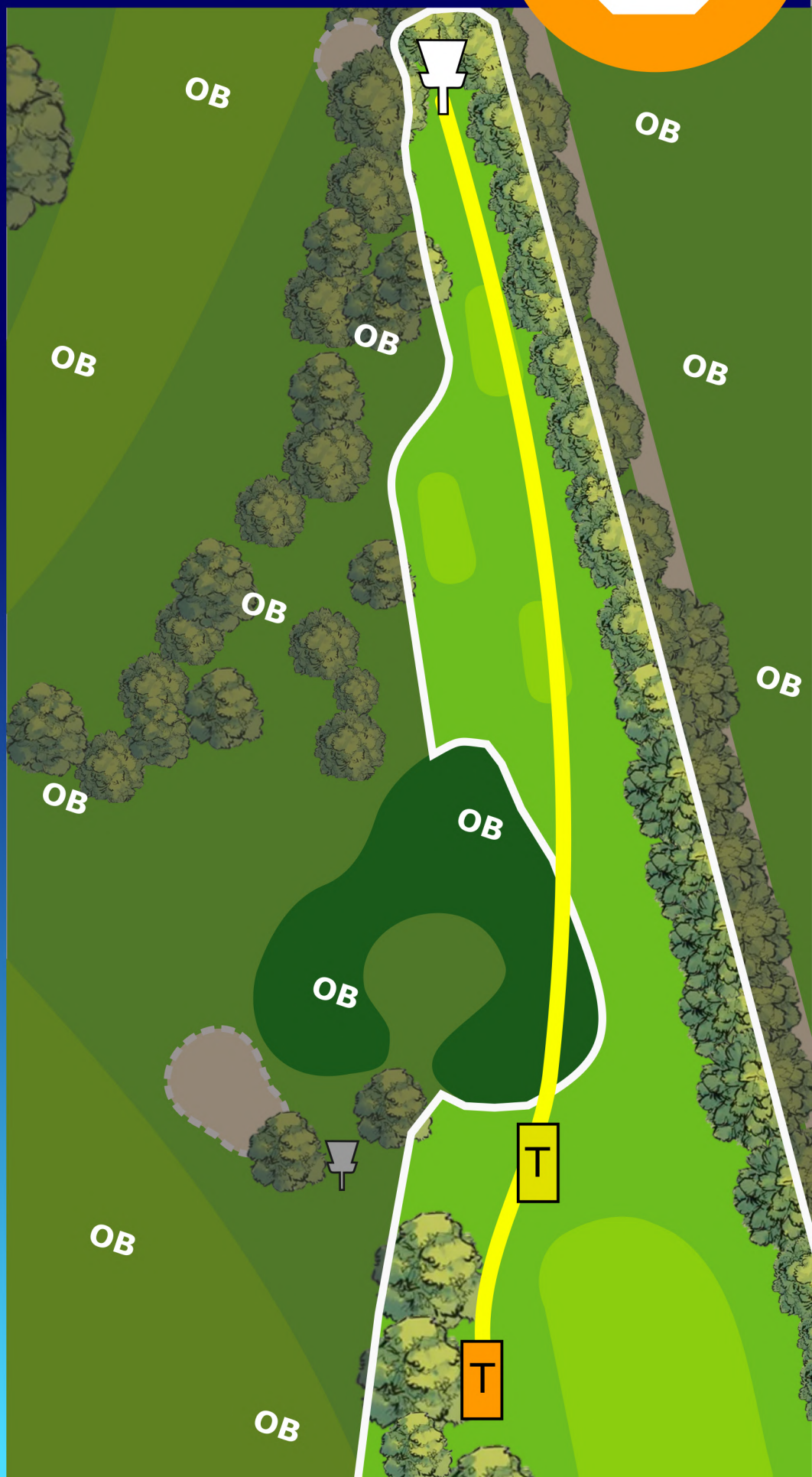
PAR 4

154 m

505 ft

Flags define the
OB lines.

ventitre
DISC GOLF





HOLE

6

MPD MP40 MP50

PAR 3

81 m

266 ft

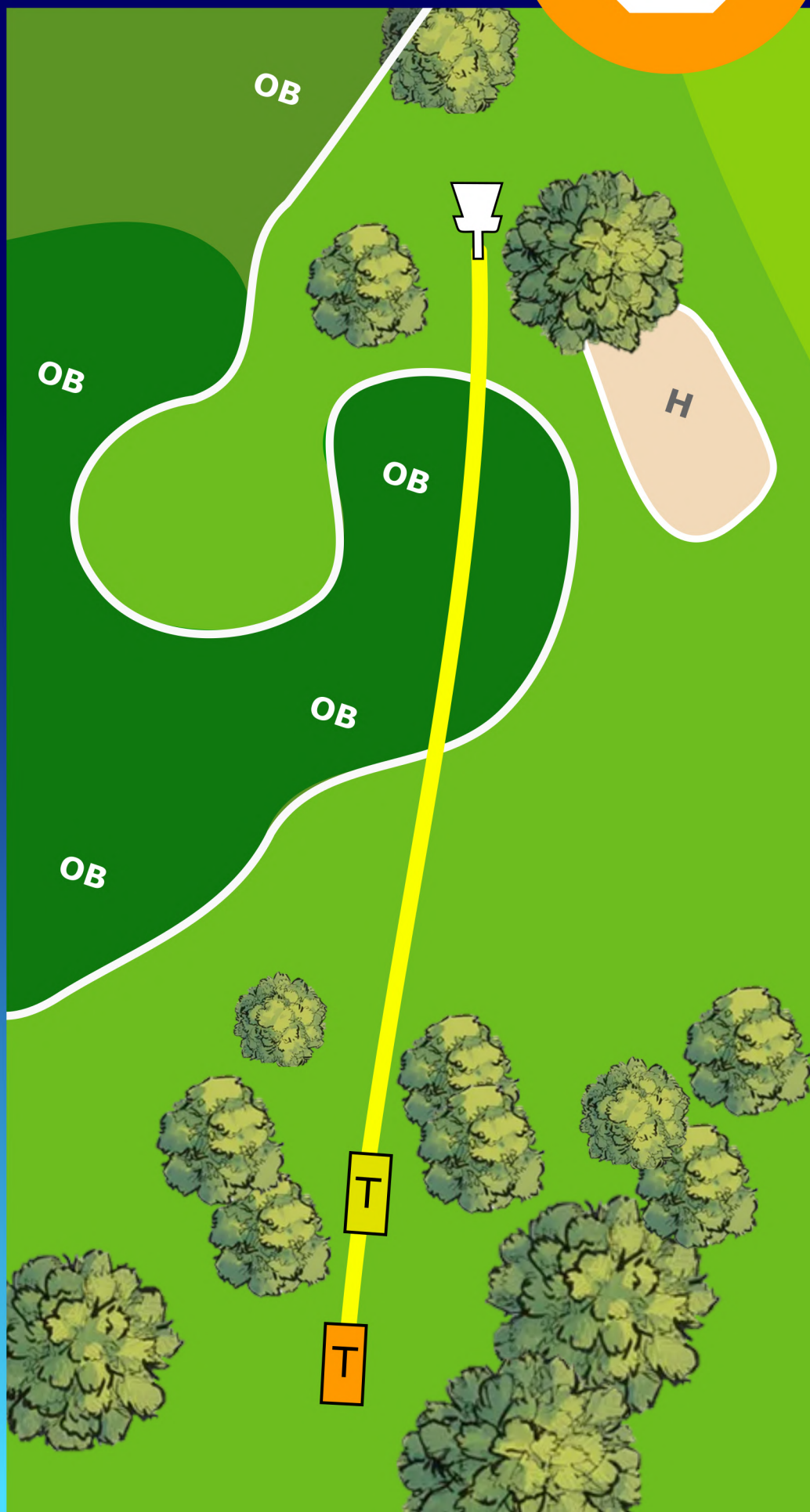
FPO AM

PAR 3

70 m

230 ft

Flags define the
OB line.



ventitre
DISC GOLF





HOLE

7

MP0 MP40 MP50

PAR 3

88 m

289 ft

FP0 AM

PAR 3

72 m

236 ft

The disc is in OB when completely surrounded by water, even if it's not completely submerged because supported by vegetation.



ventitre
DISC GOLF





HOLE

8

MPD MP40 MP50

PAR 4
204 m
669 ft

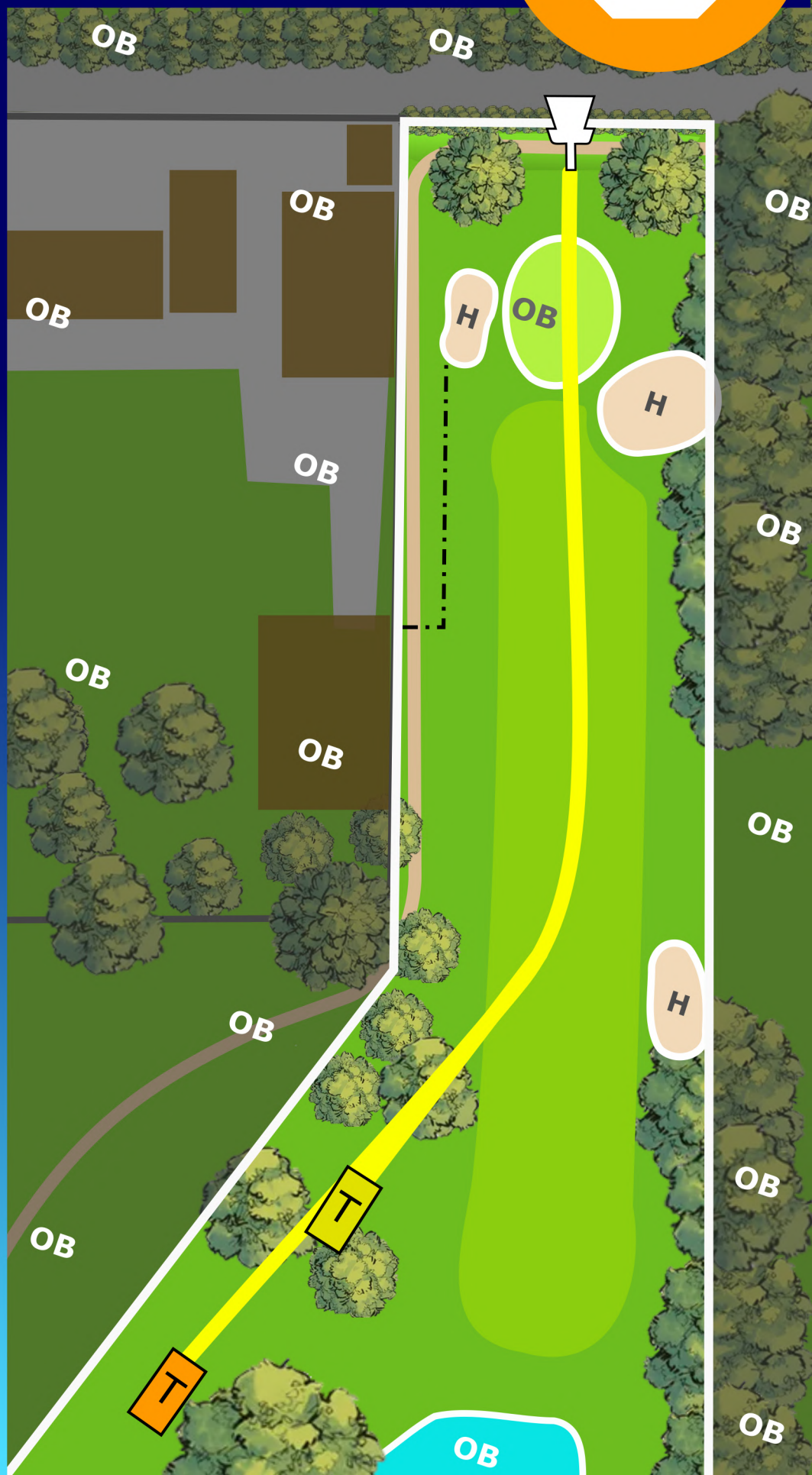
FPO AM

PAR 4
175 m
574 ft

Green is OB, the
bunkers are
hazard.

The flags define
the OB line. The
OB line over the
basket is defined
by a fencing net.

ventitre
DISC GOLF





HOLE

9

MPD MP40 MP50

PAR 3

158 m

518 ft

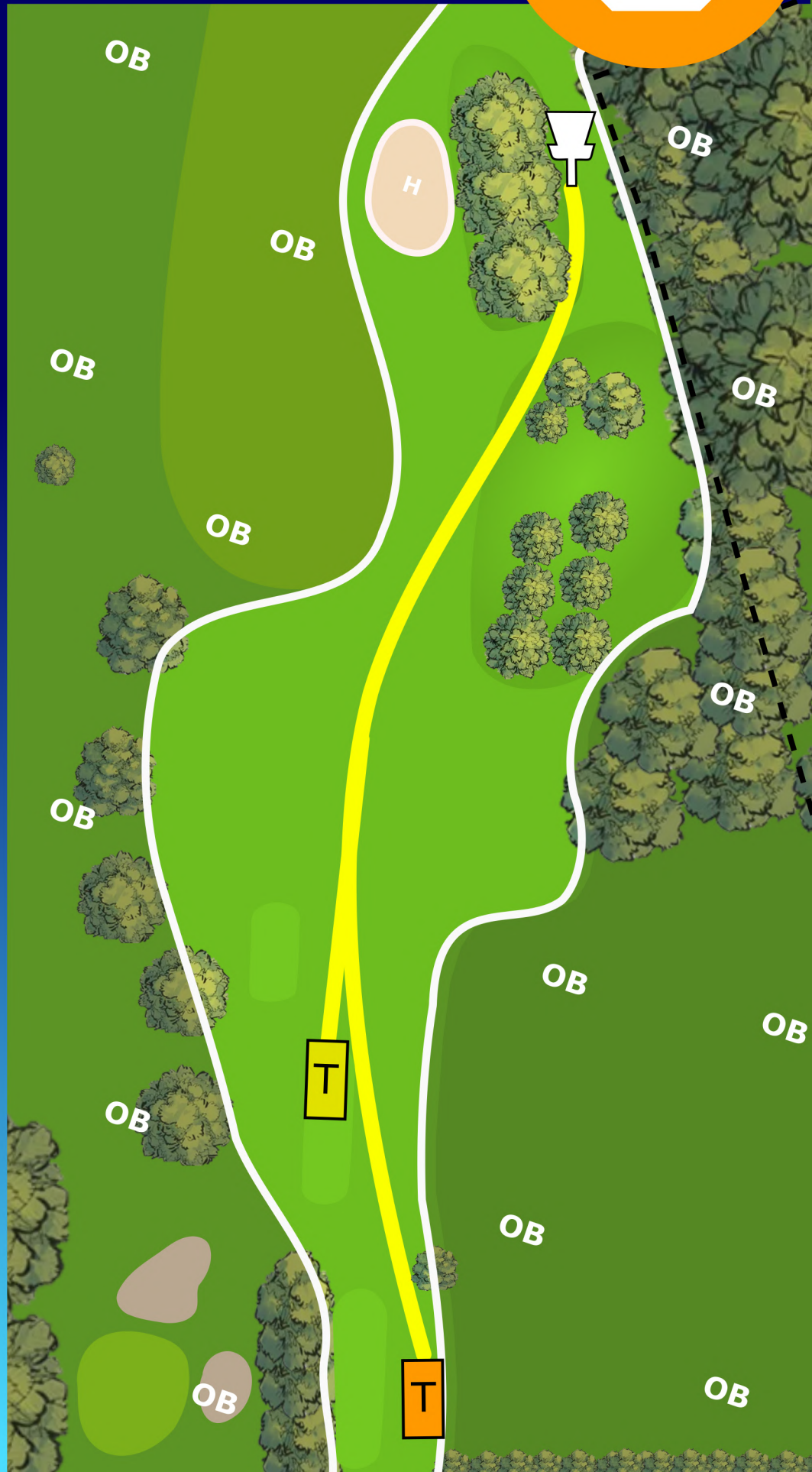
FPO AM

PAR 4

120 m

393 ft

The OB is defined by flags and golf fairway.



ventitre
DISC GOLF





10

PAR 4

180 m

591 ft

PAR 4

145 m

476 ft

The fancying net defines the OB line.

The logo for Ventitre Disc Golf. It features the word "ventitre" in a white, cursive script font, with a long, flowing underline that extends to the right. Below "ventitre", the words "DISC GOLF" are written in a white, bold, sans-serif, all-caps font. The entire logo is set against a solid blue background.



HOLE

11

MPD MP40 MP50

PAR 3

90 m

295 ft

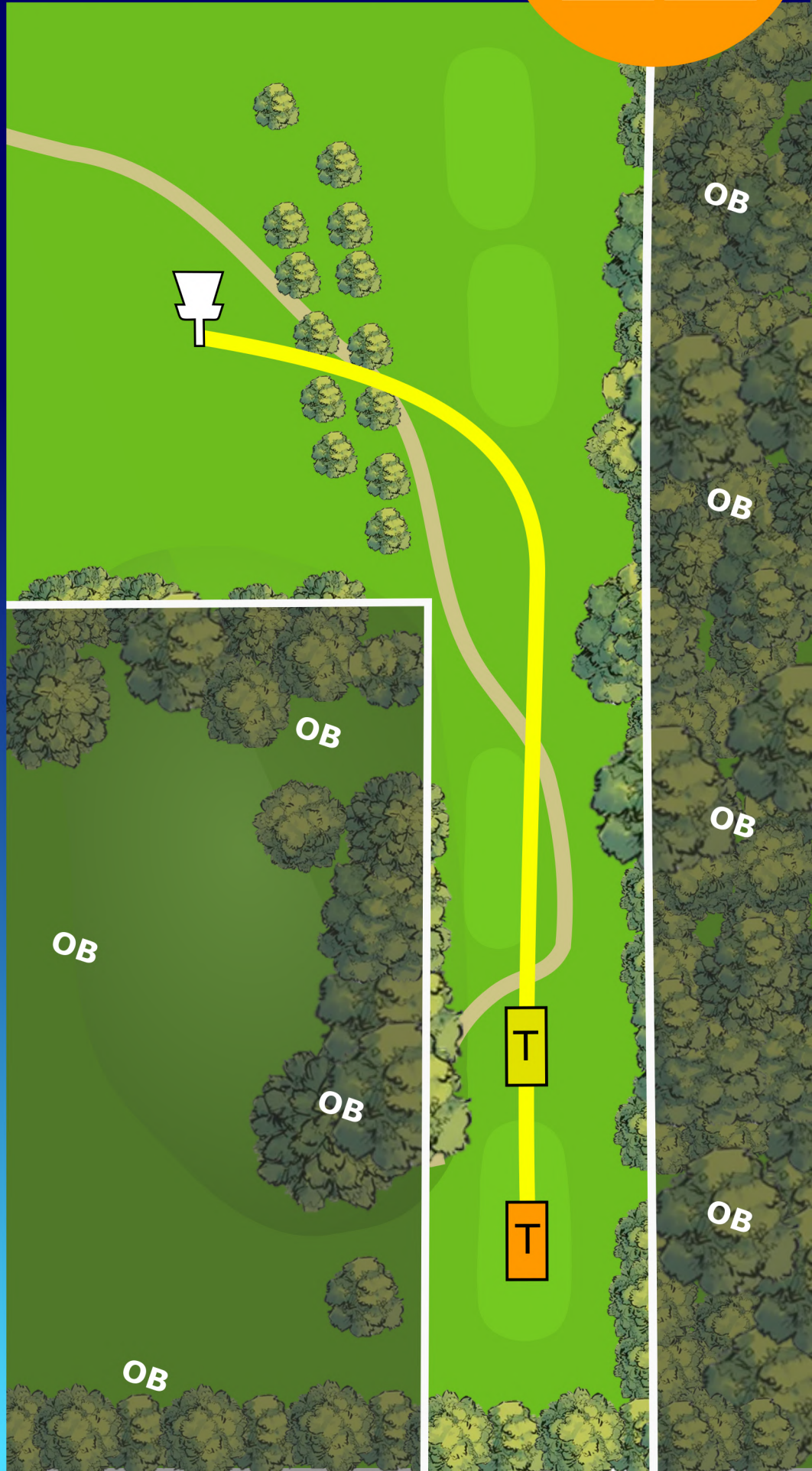
FPD AM

PAR 3

76 m

249 ft

Flags define the
OB line.



ventitre
DISC GOLF





HOLE

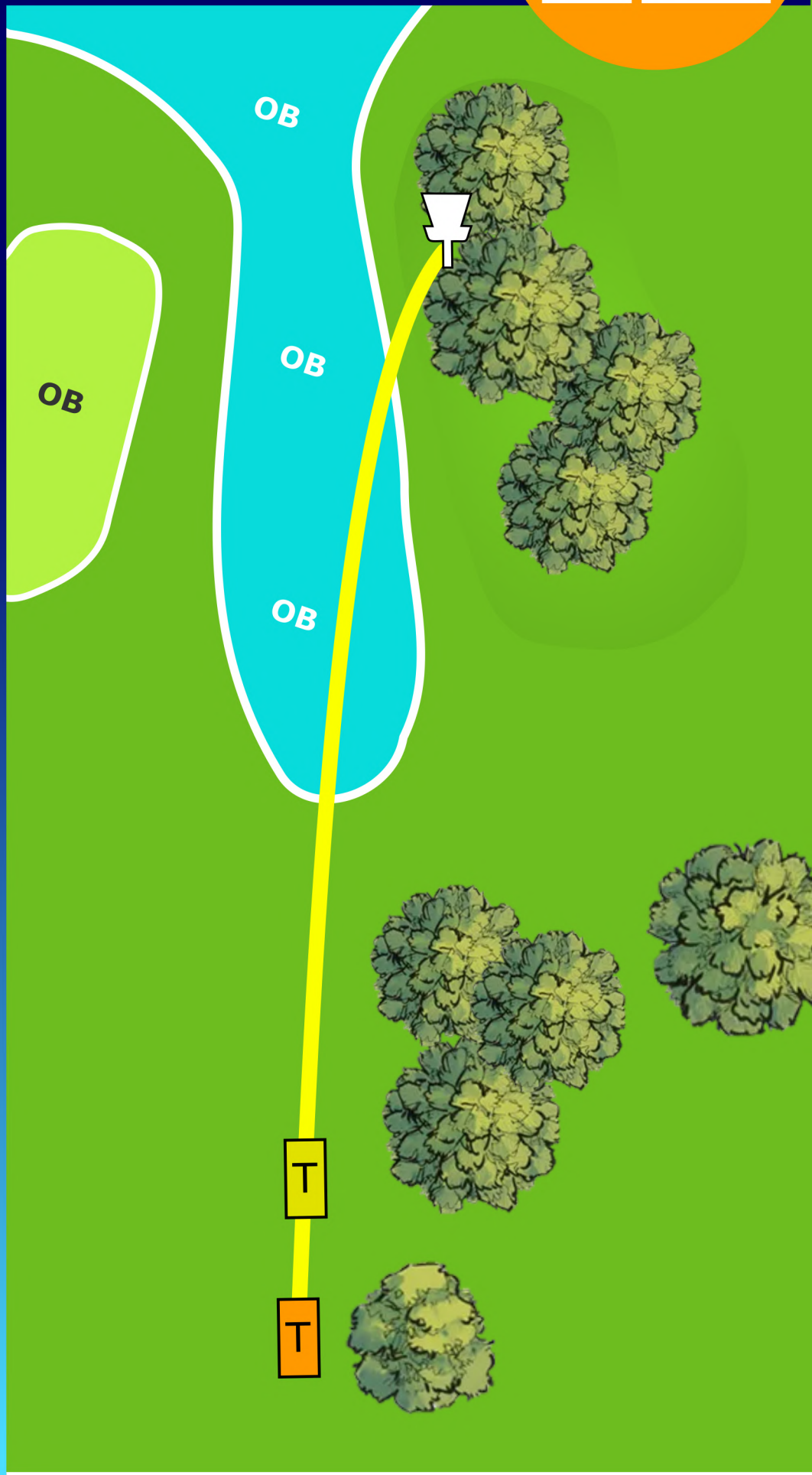
12

MPD MP40 MP50
PAR 3
75 m
295 ft

FPD AM
PAR 3
65 m
249 ft

The disc is in OB when it's completely surrounded by water, even if it isn't completely submerged because supported by vegetation.
The golf green is OB.

ventitre
DISC GOLF





HOLE

13

MPD MP40 MP50

PAR 3

126 m

413 ft

FPO AM

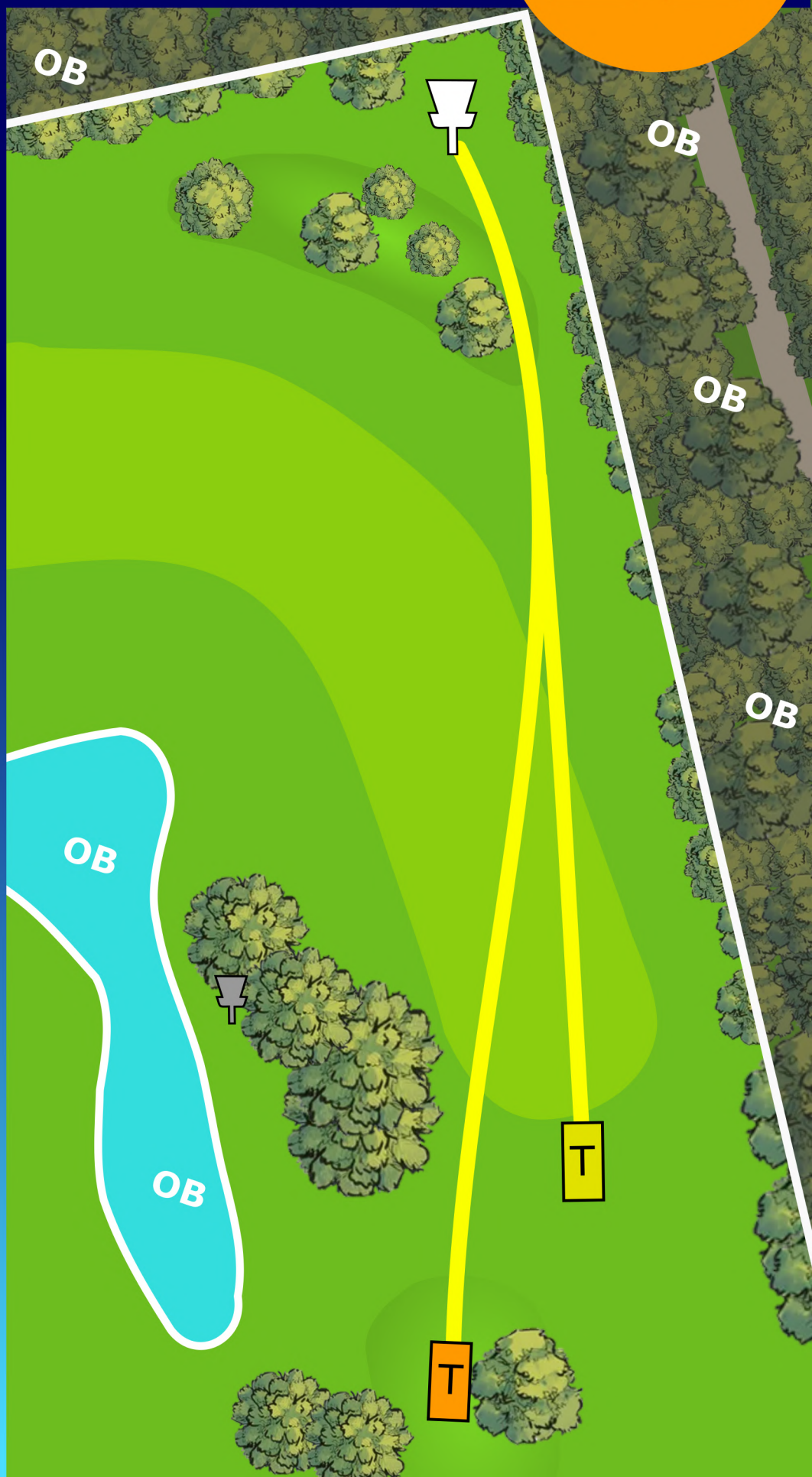
PAR 3

105 m

344 ft

OB line is defined by the flags.

ventitre
DISC GOLF





HOLE

14

MPD MP40 MP50

PAR 3

79 m

259 ft

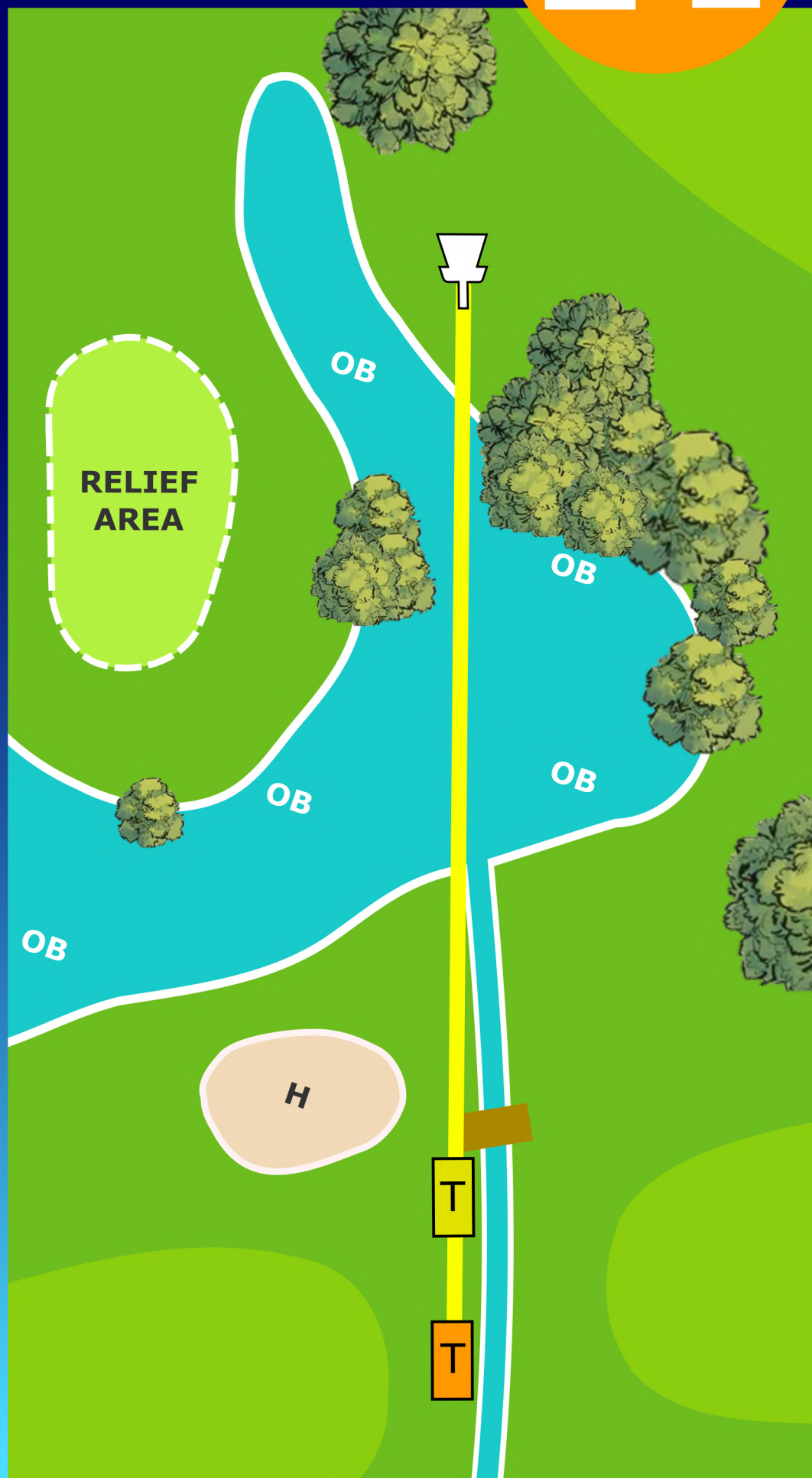
FPO AM

PAR 3

68 m

223 ft

The golf green is relief area. Water is OB (pond and stream).



ventitre
DISC GOLF





HOLE

15

MPD MP40 MP50

PAR 4

145 m

476 ft

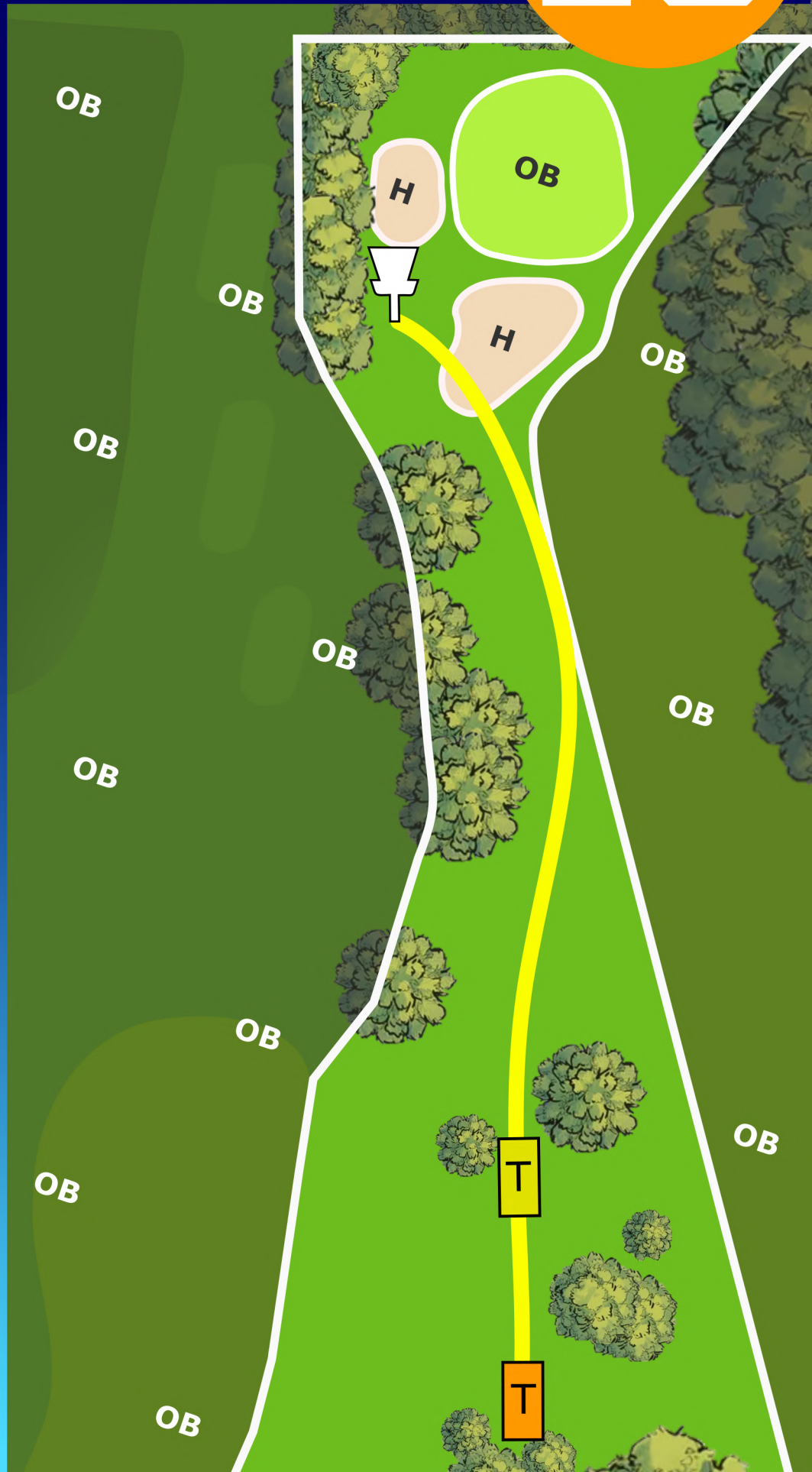
FPO AM

PAR 4

120 m

394 ft

The golf fairway, where present, defines the OB line. Green is OB, bunkers are hazard.



ventitre
DISC GOLF





HOLE

16

MPD MP40 MP50

PAR 3

124m

413 ft

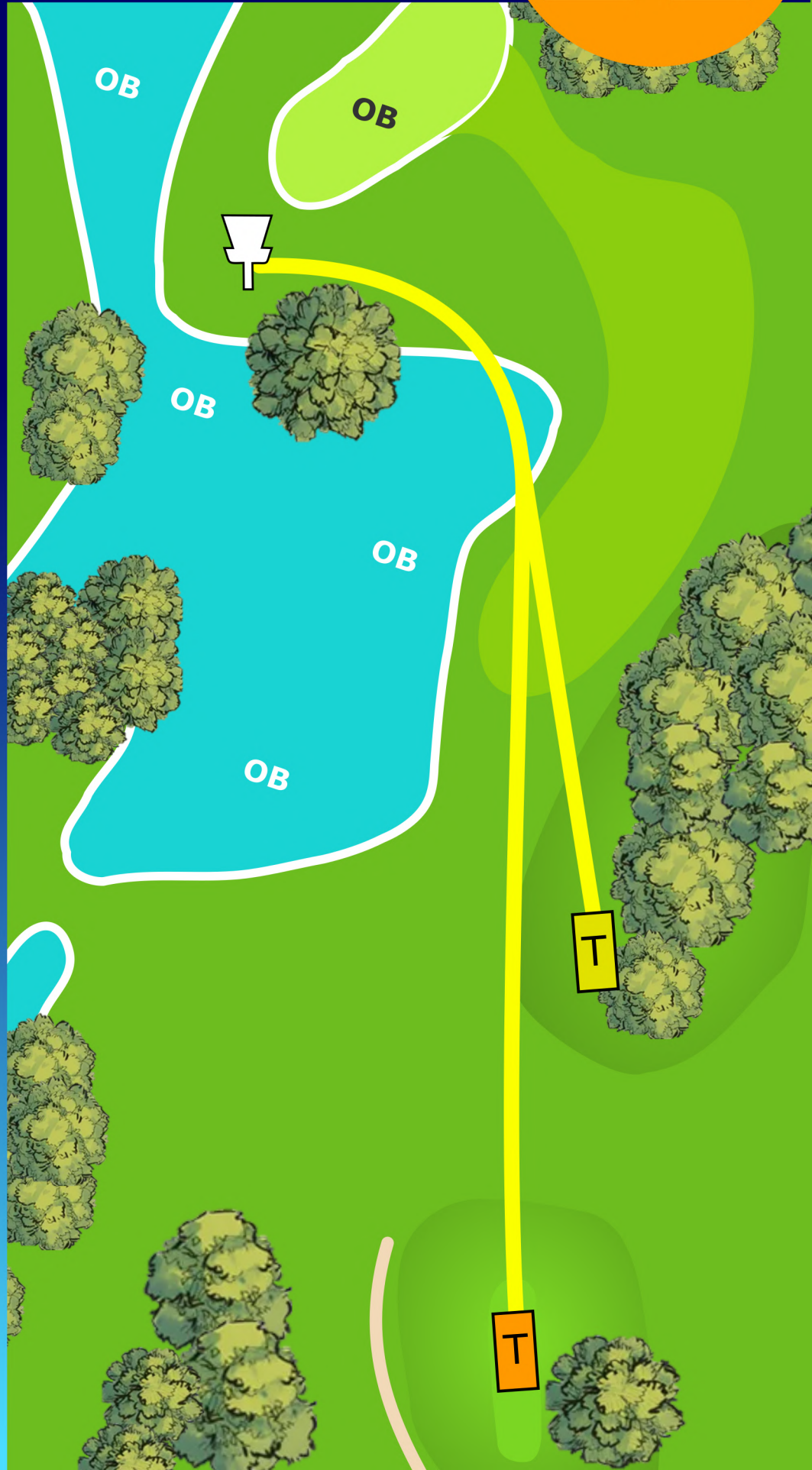
FPO AM

PAR 3

91 m

299 ft

The disc need to be completely surrounded by water to be in OB. Golf green is OB.



ventitre
DISC GOLF





HOLE

17

MP0 MP40 MP50

PAR 3

90 m

295 ft

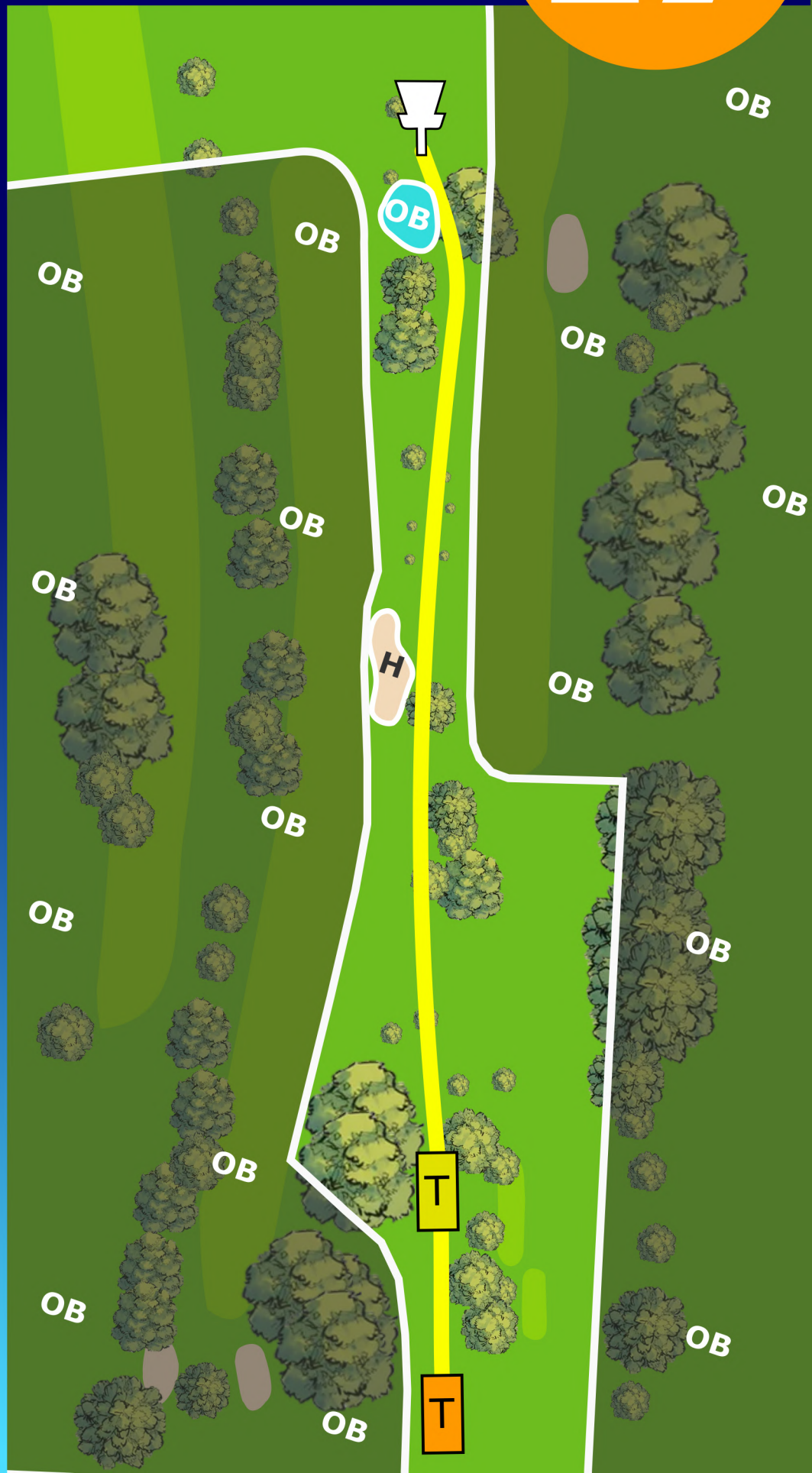
FPO AM

PAR 3

76 m

249 ft

The golf fairway, when present, defines the OB line. The inner part, delimited by stones, of the dry pond near the basket is OB.



ventitre
DISC GOLF





18

PAR 4

144 m

472 ft

PAR 4

122 m

400 ft

The golf fairway,
where present,
defines the OB
line on the left.

