

*ventitre*  
DISC GOLF



12-13 October 2024

CADDIE BOOK





# ventitre

DISC GOLF

## FORMAT

C-Tier, 3 rounds  
+ MPO lead card final on 6 holes (1, 2, 3,  
12, 13, 18)

## PROGRAM

### Friday, October 11

14:30 pm Course open to practice

### Saturday, October 12

8:00 am - 8:40 am Players check-in

8:40 am Players meeting

9:15 am Round 1 start

14:00 pm Round 2 start

### Sunday, October 13

9:30 am Round 3 start

1:00 pm MPO Final

2:30 pm Award ceremony

## RULES

PDGA rules & competition manual [LINK](#)

## OUT OF BOUNDS

OB areas are defined by red flags and white rope.

The golf greens are always OB. The bunkers are always hazard.

## CADDIES

Caddies must obey the same rules as players. Player is responsible for his/her caddy's actions.

## SERVICES

The nearest bathroom and bar services are at the *Camping La Pineta Bistro* and the *Centro del Fondo bar*, indicated on the map.

## SCORING

Online scoring at [pdga.com/score](https://pdga.com/score)  
Assess code: SANTA2024

## GENERAL NOTES

Holes 6, 7, 8, and 17 are located in areas sometimes frequented by hikers. Please be cautious and ensure there are no people present before taking your throw. The Golf Club, though marked, is not a closed-off area, so you may encounter hikers, walkers, and mushroom hunters along the course. Please exercise caution.

## CONTACTS

### Tournament Director:

Adriano Ravasio #191843, tel +39 340 4517622

### Tournament Assistant:

Fabrizio Tornaghi #137410, tel. +39 347 8896906

E-mail: [info@ventitredg.com](mailto:info@ventitredg.com)



# COURSE MAP & SCORECARD



HOLE	1	2	3	4	5	6	7	8	9	10	11	12	13	14	15	16	17	18	tot
PAR	3	3	3	3	4	4	3	3	4	3	4	3	3	3	3	3	3	4	59
m	76	67	95	94	197	145	67	107	182	71	171	105	85	71	134	75	97	192	2.031
ft	249	220	312	308	646	476	220	351	597	233	561	344	279	233	440	246	318	630	6.663

1

PAR

3




76 m

249 ft

↑↓ +3 m

Bunker is hazard





2

PAR

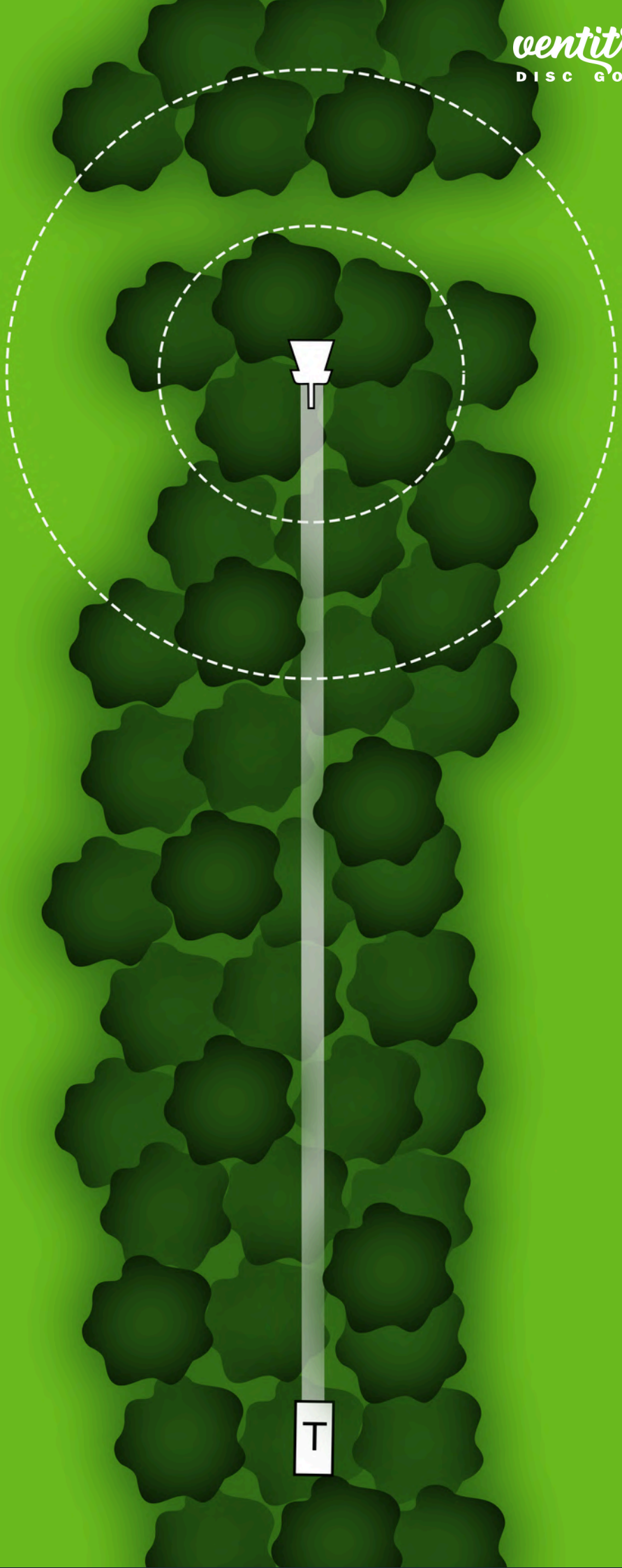
3



67 m

220 ft

↑ ↓  
+0 m



3

PAR

3




95 m

312 ft

+5 m

OB in and beyond the stream bed and golf green



ventitre  
DISC GOLF



4

PAR

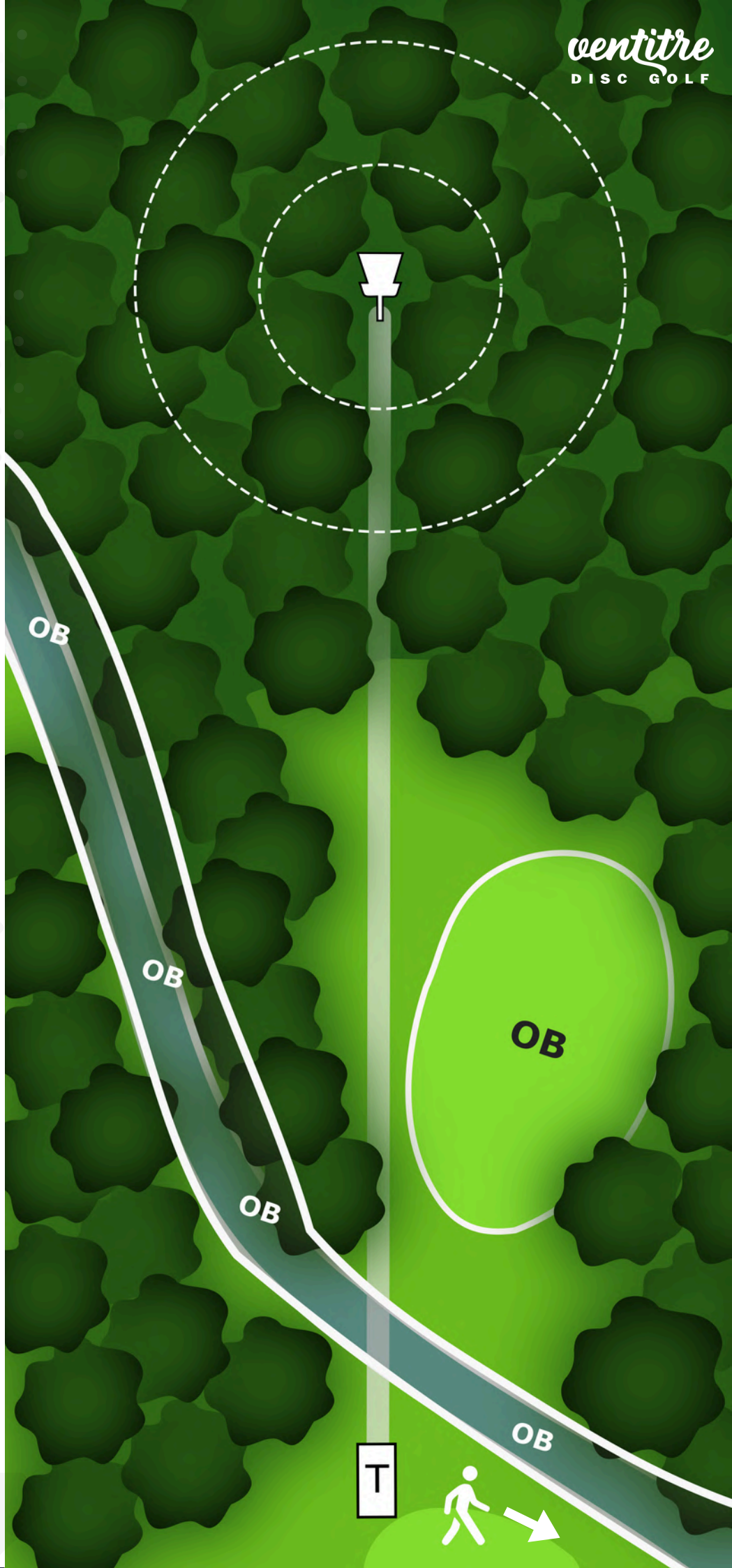
3



94 m  
308 ft

 -3 m

The stream bed and  
and the surrounding  
areas marked with red  
flags are OB.



# 5

PAR

# 4

197 m  
646 ft

 -4 m

Tree mando right.  
OB over the red flags  
line.



OB  
*ventitre*  
DISC GOLF



# 6

PAR

# 4



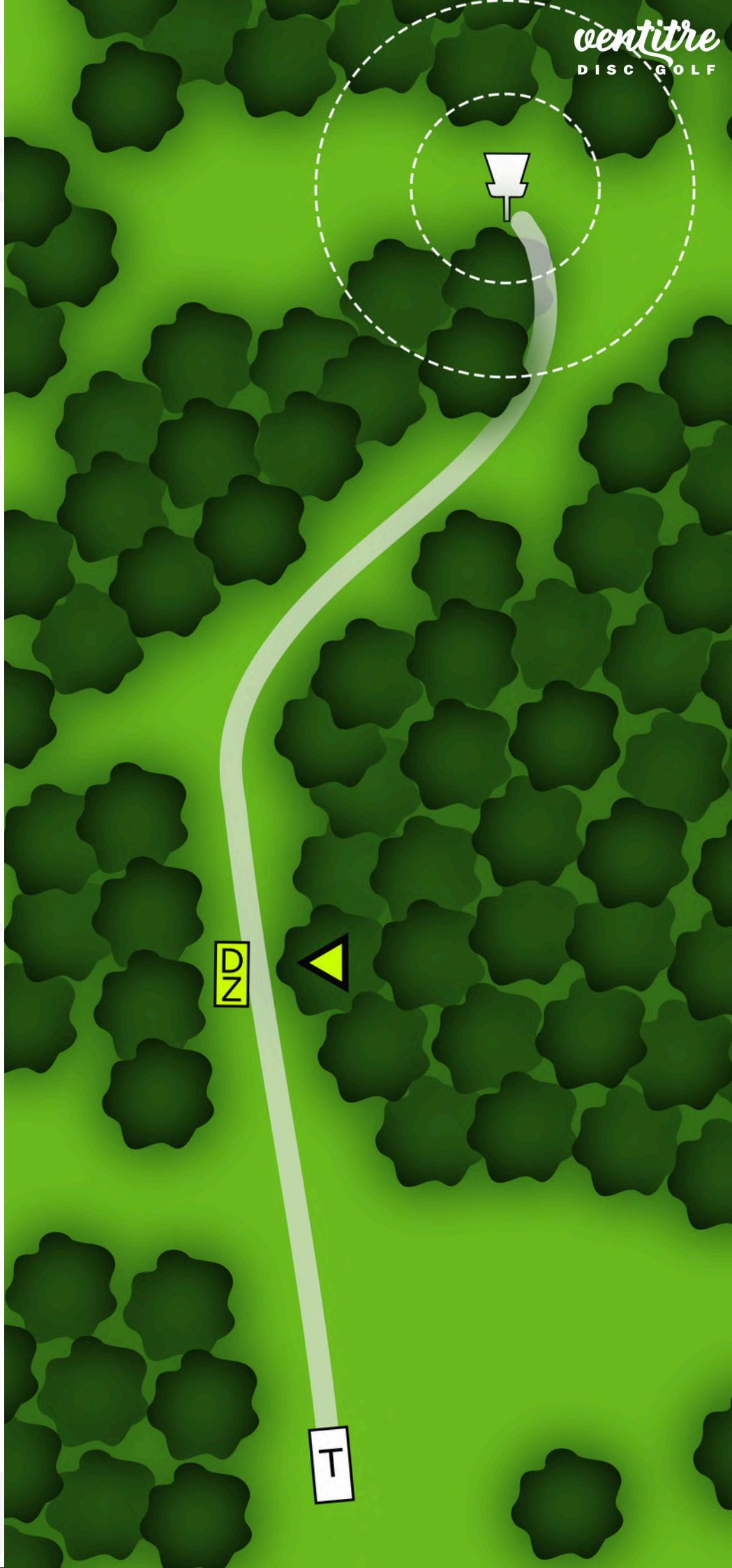
145 m

476 ft



+1 m

Tree mando left.  
Watch out for possible  
hikers.





7

PAR

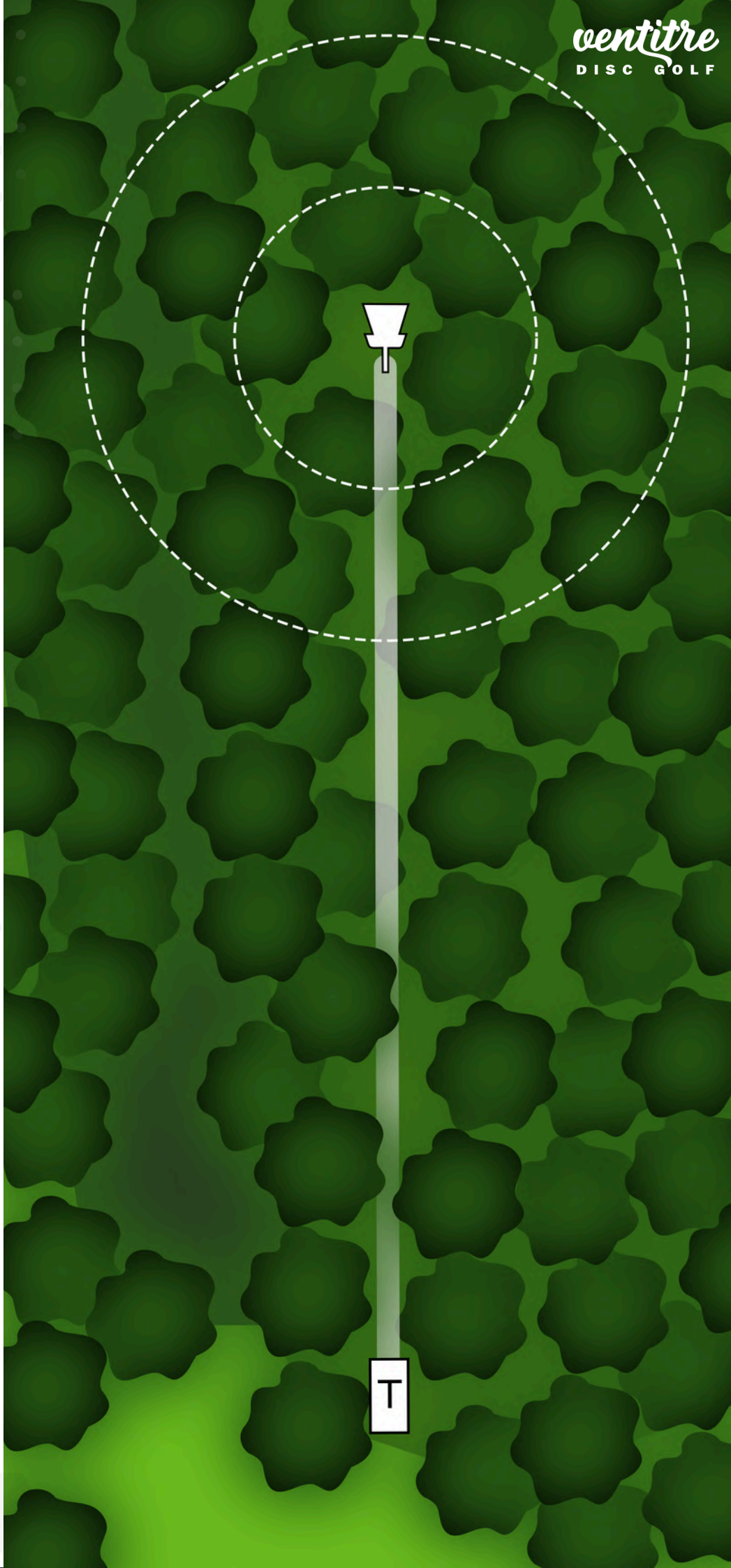
3



67 m  
220 ft

↑ ↓  
+2 m

Watch out for possible hikers.





8

PAR

3




107m  
351 ft



-4 m

Watch out for possible  
hikers and players on  
hole 9.



T



# 9

PAR


# 4



182 m  
597 ft

 +4 m

Watch out for players  
on hole 8.





# 10

PAR

# 3




71 m

233 ft



+5 m

Watch out for possible hikers.



11

PAR

4




171 m

561 ft



-2 m





# 12

PAR

# 3




105 m

351 ft



-3 m



# 13

PAR


# 3



85 m  
279 ft

↑  
↓  
-3 m

Spotter needed. Check for players in the next fairway.



T



14


PAR

3



71 m  
233 ft

↑ ↓  
+5 m



# 15

PAR

# 3



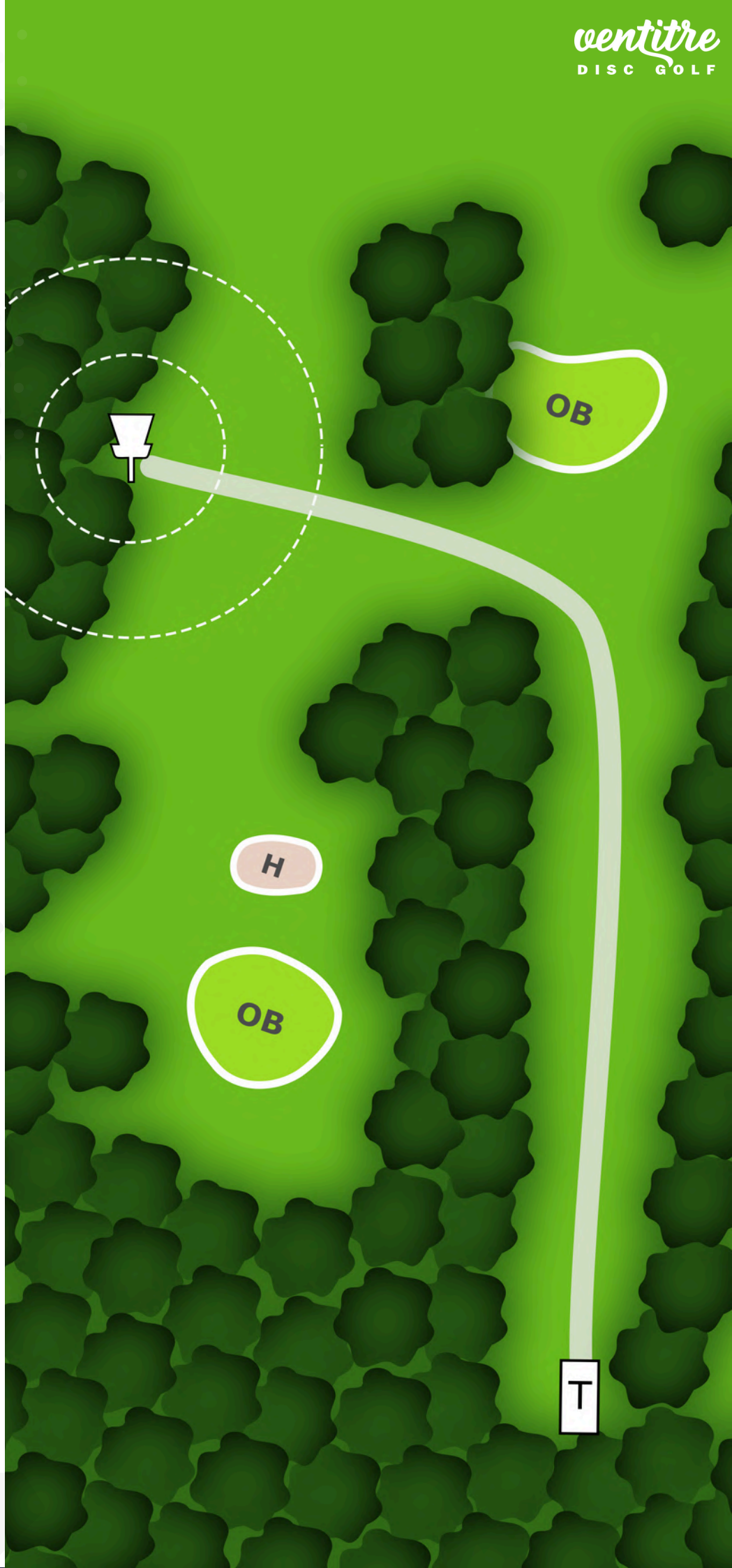
134 m

440 ft



-7 m

Spotter needed. Check for players in the next fairway.





# 16

PAR

# 3

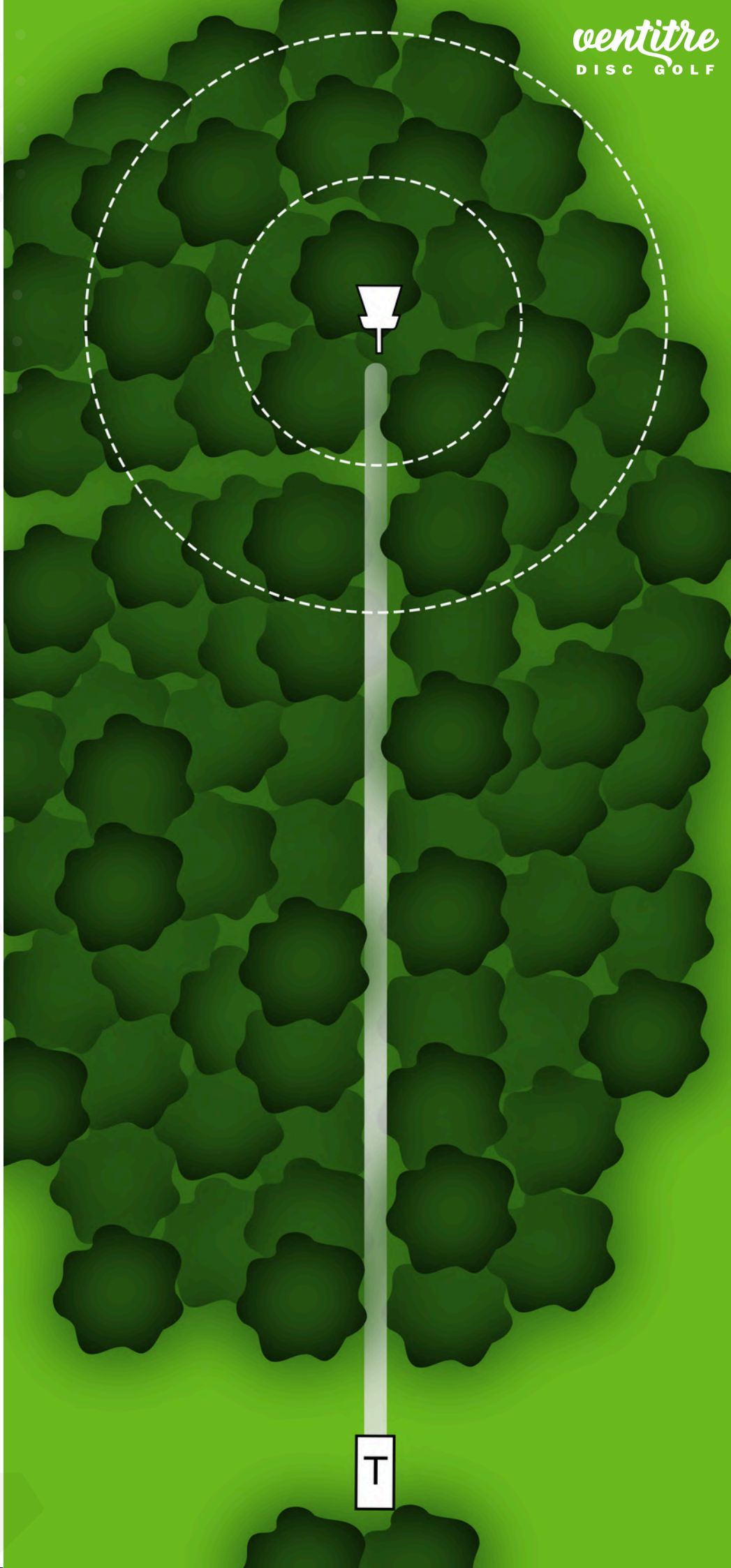


75 m

246 ft



+5 m



17

PAR


3



97 m  
318 ft



-6 m





# 18

PAR

4



192 m

630 ft



-3 m

OB over the red flags line on the left.



ventitre  
DISC GOLF

